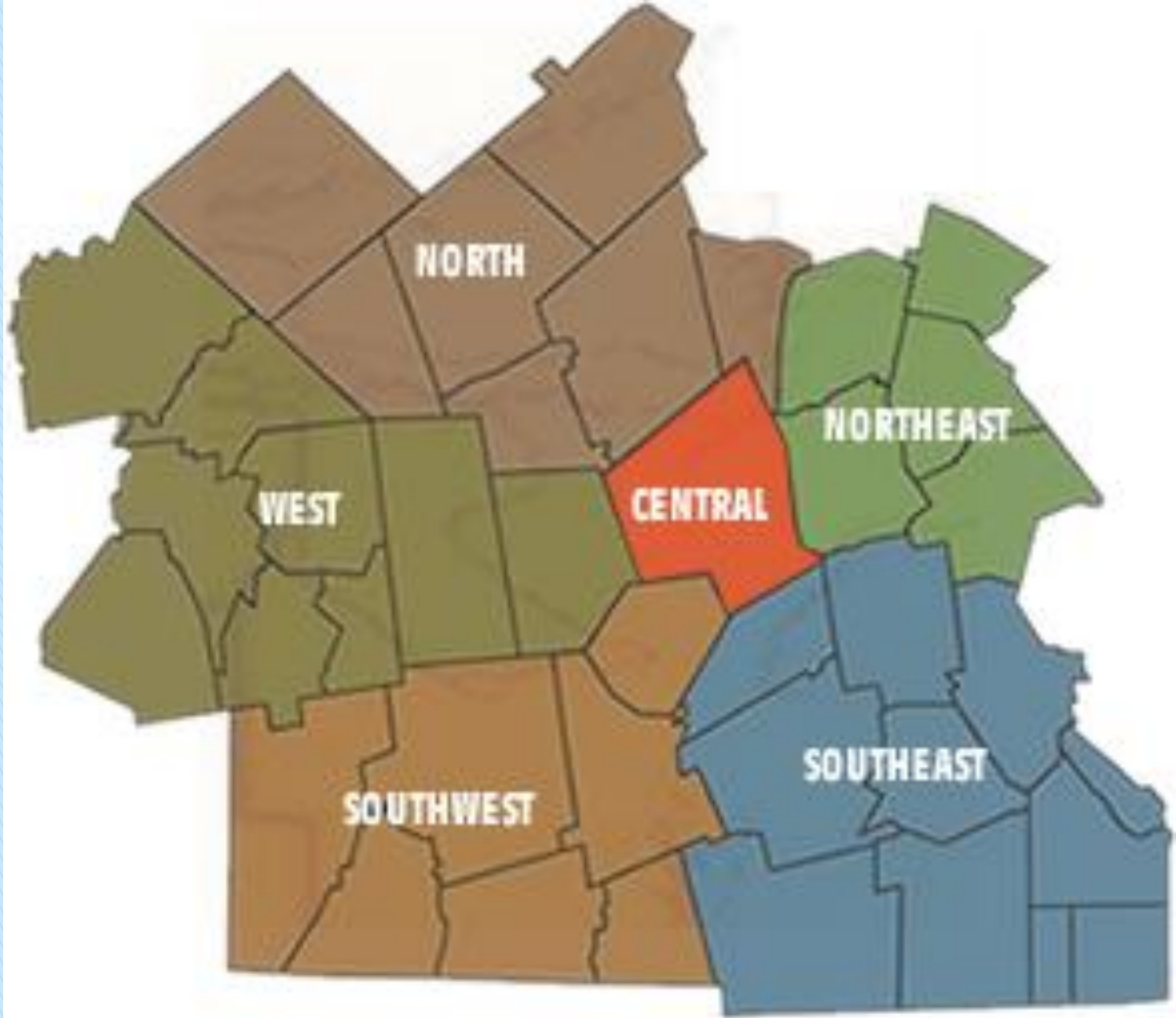


2019 CPTC Conference

What Can Your Regional Planning Agency Do For You?

Central Mass Regional Planning Commission
Janet A. Pierce, Executive Director






TRANSPORTATION PLANNING

- Traffic and turning movement counts
- Staff to the Central Mass MPO
- Complete Streets Program
- Bike and Pedestrian Regional Plans
- Rail Plans
- Safe Routes to School
- Transit Planning
- Pavement Management
- Parking Studies
- Sidewalk Inventory
- ADA Accessibility



COMMUNITY PLANNING

- ▶ Plans
 - Master Plans
 - Open Space and Recreational Plans
 - Economic Development Strategies
 - Housing Production Plans
 - Regional Prioritization Plans
 - Hazard Mitigation Plans
 - Municipal Vulnerability Preparedness Plans (MVP)
- ▶ Land Use, Zoning and Bylaws
 - Bylaws and Zoning Diagnostics
 - Fiscal Impact Analysis
 - Build Out Analysis



Millville's First Open Space & Recreation Plan

Help Plan for Our Town's Future

Millville is developing its very first Open Space & Recreation Plan (OSRP). Your feedback is an important part of our planning process. **Please fill out this quick survey as part of the 2nd phase of our community assessment.**

Find the survey on our website www.millvillema.org or go directly to the link below.

Hardcopies also available for pick up at:
Town Hall • Senior Center • Public Library

Access the Survey Online:

<https://www.surveymonkey.com/r/osrpsurvey>

REGIONAL COLLABORATION

- ▶ Shared Services
 - Feasibility Studies
 - Memorandums of Understanding
 - Inter Municipal Agreements
 - CMRPC Match.com
- ▶ Procurement
 - Tax Title Auctions
 - Human Resource
 - Fuel Oils
 - Equipment
 - EMS Supplies
- ▶ Regional Dialogues
- ▶ Central Region Homeland Security Advisory Council
- ▶ Brownfields
- ▶ Climate Change and Chemical Safety

GRANT WRITING AND ADMINISTRATION

- ▶ Green Community
- ▶ Community Development Block Grants
- ▶ Housing Choice
- ▶ Municipal Vulnerability Preparedness
- ▶ Complete Streets
- ▶ Age and Dementia Friendly
- ▶ Emergency Planning Grants
- ▶ Community Compact Best Practices
 - Efficiency & Regionalization
 - IT

LAND USE PLANNING ASSISTANCE GRANTS

EEA Sustainable Development Principles

- Village Center Bylaws
 - Upton, Auburn, Holden, West Brookfield, West Boylston, Hopedale
- Worcester Comprehensive Zoning Ordinance Re-Write
- Rutland Build-out and Fiscal Impact & Zoning Amendments
- Sutton Housing Needs Assessment & Zoning Amendments
- Blackstone Town Center Mixed Use Zoning Analysis
- Downtown Westborough Parking Study
- Dudley and Webster Economic Development Strategic Plans
- Auburn Design Guidelines

TECHNICAL ASSISTANCE

- ▶ District Local Technical Assistance (DLTA)
- ▶ Town Planning Services
- ▶ Local Technical Assistance
- ▶ Conservation Agent

DATA and GIS

- ▶ Zoning Maps
- ▶ Assessing Maps
- ▶ Cemetery Maps
- ▶ Culvert Locations
- ▶ Snow Route Maps
- ▶ Census Data
- ▶ Community Data

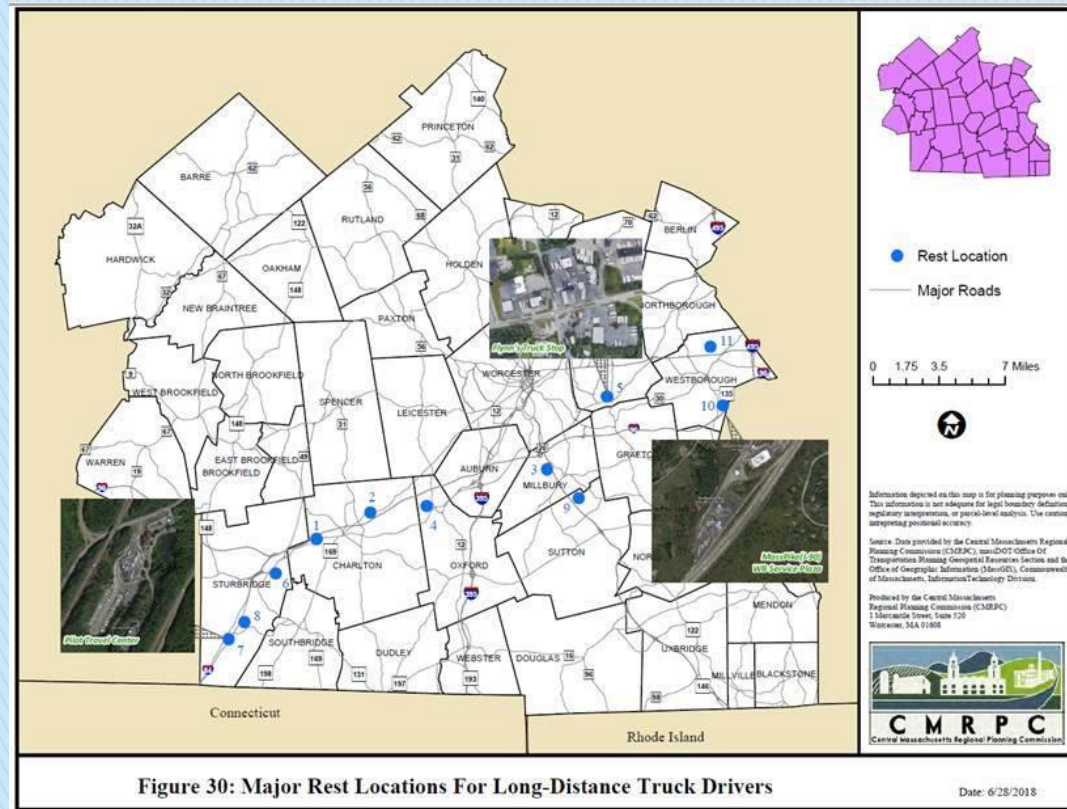


Figure 30: Major Rest Locations For Long-Distance Truck Drivers

Date: 6/28/2018

Thank you

- ▶ We could not have expanded and diversified our programming without your support and partnership
- ▶ Contract directly with your RPA or COG
 - MGL Chapter 30B Sections 1(b) (3) and (b) (9)
- ▶ Communications via Social Media
- ▶ Challenge us!

Contact: jpierce@cmrpc.org

www.cmrpc.org